

**PROPERTY DISCLOSURE 2024 ADDENDUM**  
**(Flood Hazard)**

**For Property Located At:** Science Park Road, Scarborough, Maine 04074

For the purposes of this section, Maine law defines "flood" as follows:

- (1) A general and temporary condition of partial or complete inundation of normally dry areas from:(a) The overflow of inland or tidal waters; or (b) The unusual and rapid accumulation or runoff of surface waters from any source; or
- (2) The collapse or subsidence of land along the shore of a lake or other body of water as a result of erosion or undermining caused by waves or currents of water exceeding anticipated cyclical levels or suddenly caused by an unusually high water level in a natural body of water, accompanied by a severe storm or by an unanticipated force of nature, such as a flash flood or an abnormal tidal surge, or by some similarly unusual and unforeseeable event that results in flooding as described in subparagraph (1), division (a).

For purposes of this section, Maine law defines "area of special flood hazard" as land in a floodplain having 1% or greater chance of flooding in any given year, as identified in the effective federal flood insurance study and corresponding flood insurance rate maps.

During the time the seller has owned the property:

Have any flood events affected the property? .....  Yes  No  Unknown

If Yes, explain: \_\_\_\_\_

Have any flood events affected a structure on the property? .....  Yes  No  Unknown

If Yes, explain: \_\_\_\_\_

Has any flood-related damage to a structure occurred on the property? ...  Yes  No  Unknown

If Yes, explain: \_\_\_\_\_

Has there been any flood insurance claims filed for a structure on the property? .....  Yes  No  Unknown

If Yes, indicate the dates of each claim: \_\_\_\_\_

Has there been any past disaster-related aid provided related to the property or a structure on the property from federal, state or local sources for purposes of flood recovery? .....  Yes  No  Unknown

If Yes, indicate the date of each payment: \_\_\_\_\_

Buyer Initials \_\_\_\_\_

Seller Initials \_\_\_\_\_

For Property Located At: Science Park Road, Scarborough, Maine 04074

Is the property currently located wholly or partially within an area of special flood hazard mapped on the effective flood insurance rate map issued by the Federal Emergency Management Agency on or after March 4, 2002? .....

Yes

No


Unknown

If yes, what is the federally designated flood zone for the property indicated on that flood insurance rate map?

Relevant Panel Number: \_\_\_\_\_ Year: \_\_\_\_\_ (Attach a copy)

Comments: \_\_\_\_\_

Source of information: \_\_\_\_\_



Seller \_\_\_\_\_ Date \_\_\_\_\_ Seller \_\_\_\_\_ Date \_\_\_\_\_

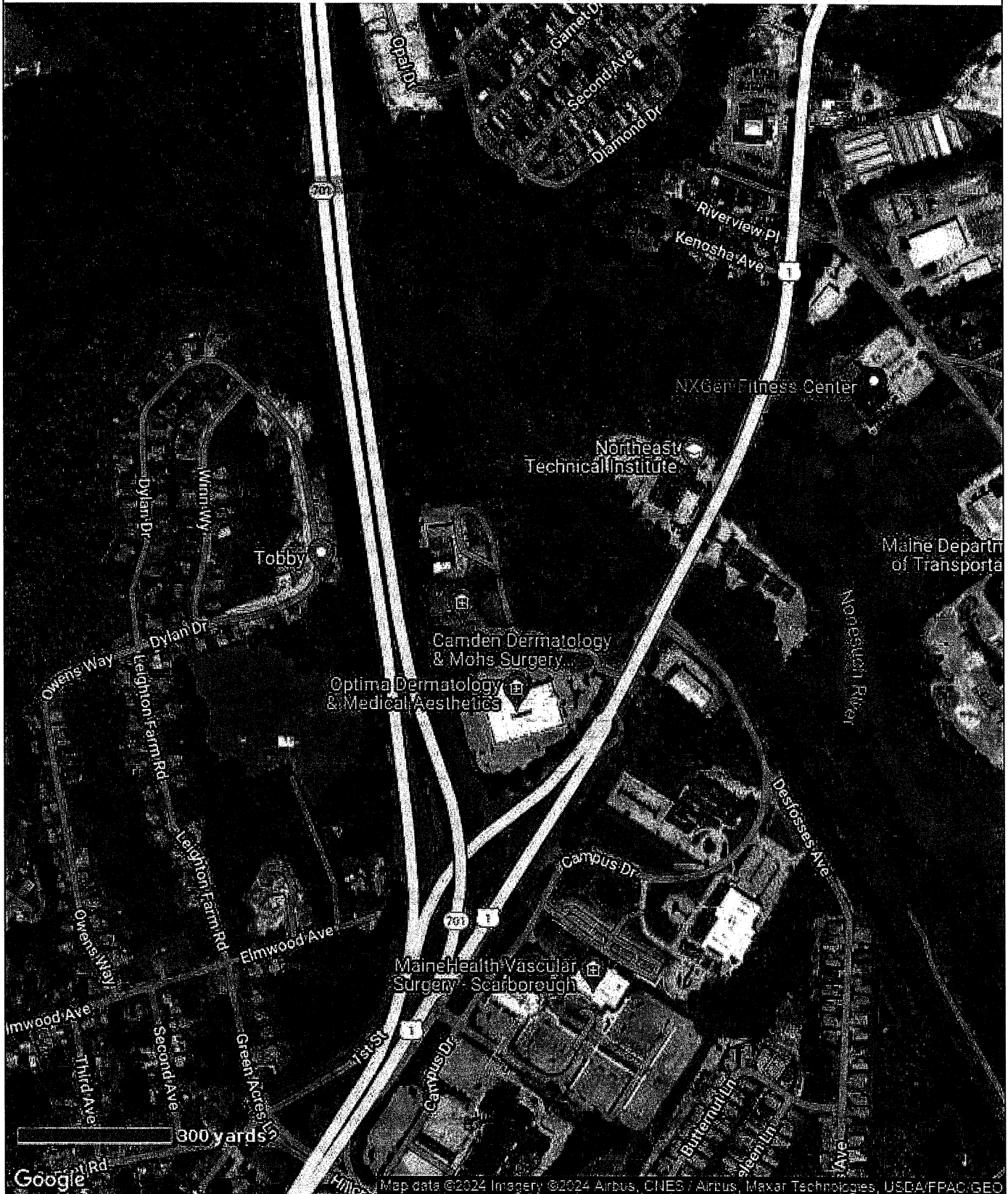
Seller \_\_\_\_\_ Date \_\_\_\_\_ Seller \_\_\_\_\_ Date \_\_\_\_\_

The undersigned hereby acknowledge receipt of this Property Disclosure Addendum.

Buyer \_\_\_\_\_ Date \_\_\_\_\_ Buyer \_\_\_\_\_ Date \_\_\_\_\_

Buyer \_\_\_\_\_ Date \_\_\_\_\_ Buyer \_\_\_\_\_ Date \_\_\_\_\_











### MAP DATA

FEMA Special Flood Hazard Area: No  
 Map Number: 23005C0802F  
 Zone: X  
 Map Date: June 20, 2024  
 FIPS: 23005

### MAP LEGEND

- |  |   |
|--|---|
|  Areas inundated by 500-year flooding |  Protected Areas |
|  Areas inundated by 100-year flooding |  Floodway        |
|  Velocity Hazard                      |  Subject Area    |

Powered by CoreLogic®