






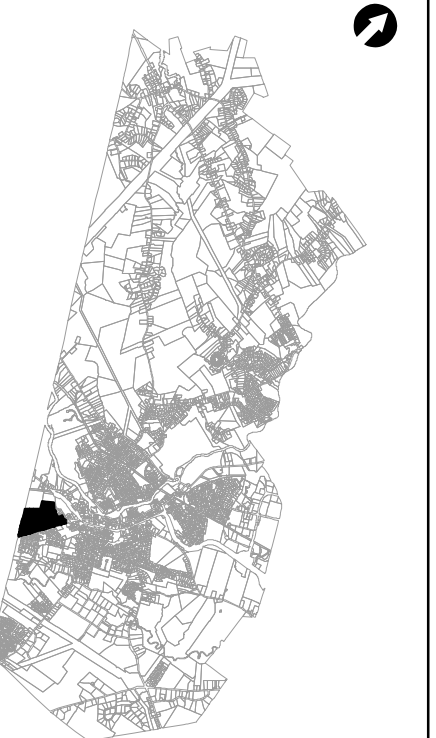
Assessor's Maps

Legend

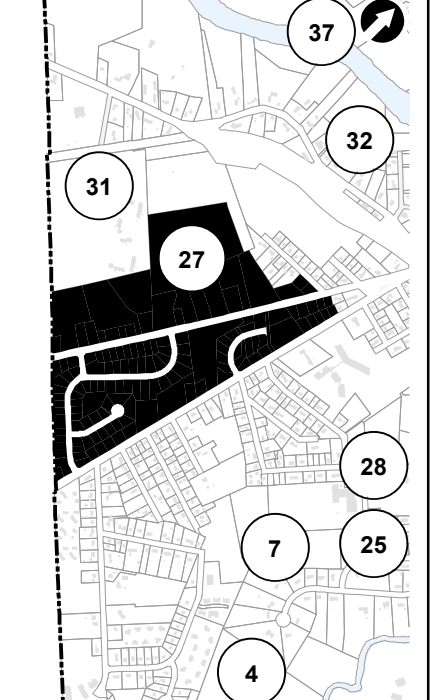
-  Property Boundary
-  City Boundary
-  River, Stream, Brook
-  Waterbody
-  Wet Area
-  Wetland
-  Detention Pond
-  Map Number
-  Dimension
-  Lot 81

REVISED & REPRINTED BY  
**CAI Technologies**  
 Precision Mapping. Geographic Information Systems.  
 400 West Street, Suite 200, Westbrook, ME 04092  
 603.633.4600 • www.cai-tech.com

Town-Wide Locator Map



Local Locator Map



Scale and Orientation



Notes

Disclaimer:  
 The information is provided as a reasonably accurate point of reference, but is not guaranteed and is not to be used for conveyances. The City of Westbrook shall not be held liable for the accuracy or misuse of the data. Copyright the City of Westbrook. Tax Maps revised to April of 2022.

